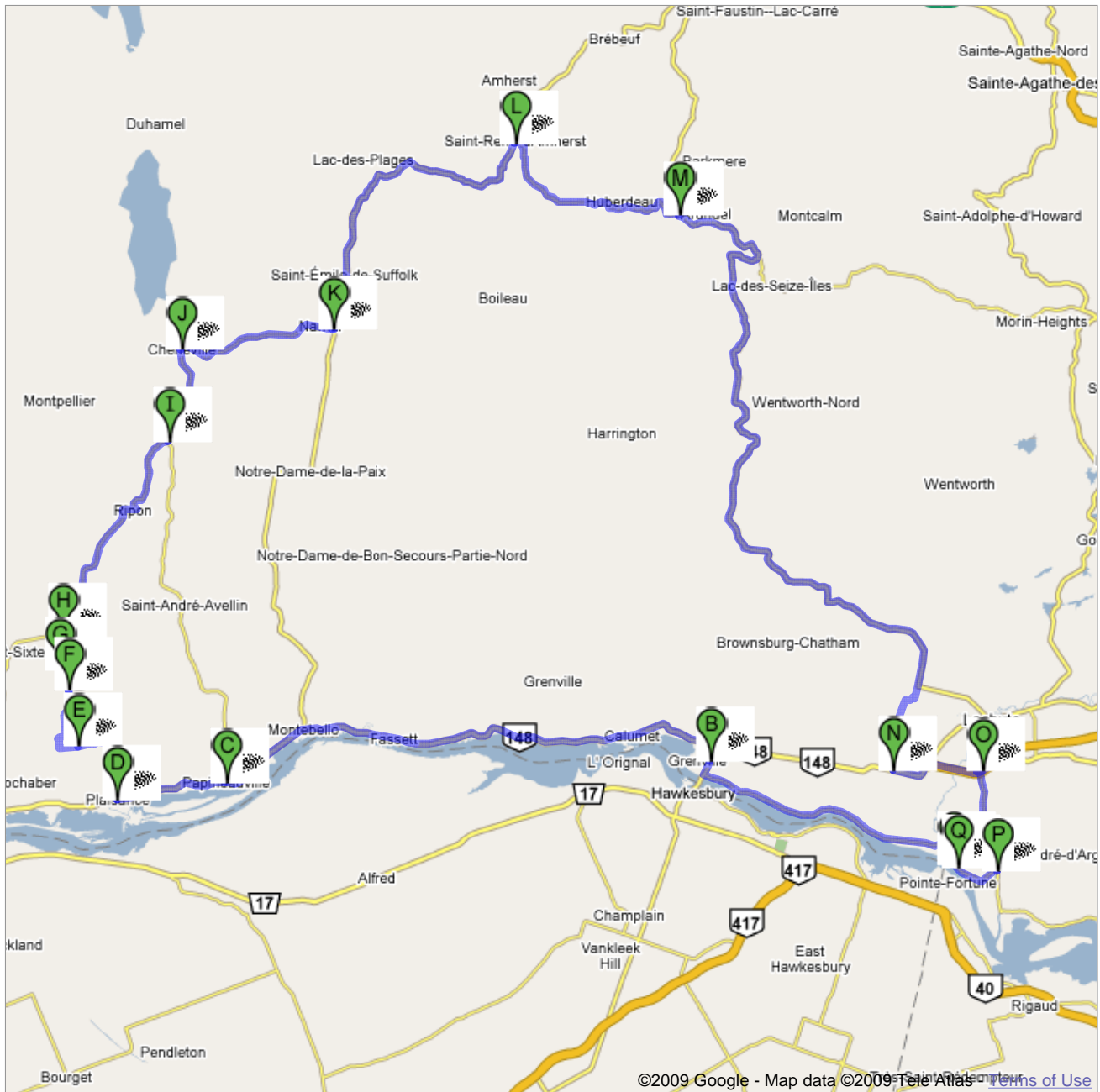






Directions to Route 344
242 km – about 4 hours 24 mins
Waterfall in Plaisance



©2009 Google - Map data ©2009 Tele Atlas - Terms of Use


 Route 344

- | | | | |
|---|--|--|-----------------------------|
| | | 1. Head northwest on Route 344 toward Rue Du Parc | go 0.2 km
total 0.2 km |
|  | | 2. Slight right at Route Du Long - Sault
About 3 mins | go 2.3 km
total 2.5 km |
| | | 3. Continue on Route Des Outaouais
About 17 mins | go 14.0 km
total 16.5 km |
| | | 4. Continue on Route 344
About 4 mins | go 3.3 km
total 19.8 km |
|  | | 5. Turn right at Rue Maple
About 2 mins | go 1.0 km
total 20.9 km |


Total: **20.9 km** – about **26 mins**

 Rue Maple

total 0.0 km

- | | | | |
|---|--|--|-----------------------------|
| | | 6. Head north on Rue Maple | go 0.3 km
total 0.3 km |
| | | 7. Continue on Route 344
About 2 mins | go 0.9 km
total 1.2 km |
|  | | 8. Turn left at Route 148
About 26 mins | go 36.6 km
total 37.8 km |

Total: **37.8 km** – about **27 mins**

 Rue Papineau

total 0.0 km

- | | | | |
|--|--|--|---------------------------|
| | | 9. Head west on Rue Papineau toward Rue Henri-Bourassa
About 1 min | go 1.6 km
total 1.6 km |
| | | 10. Continue on Route 148
About 4 mins | go 6.2 km
total 7.8 km |


Total: **7.8 km** – about **5 mins**

 Route 148


total 0.0 km

- | | | | |
|---|--|---|---------------------------|
| | | 11. Head north on Rue Papineau toward Rue Desjardins | go 0.3 km
total 0.3 km |
| | | 12. Continue on Papineau Montée
About 5 mins | go 3.5 km
total 3.8 km |
|  | | 13. Turn left at Chemin Malo
About 3 mins | go 1.7 km
total 5.5 km |
| | | 14. Continue on Chemin Du 4e - Rang - du - Gore
About 2 mins | go 1.1 km
total 6.5 km |

Total: **6.5 km** – about **10 mins**

 Chemin Du 4e - Rang - du - Gore

total 0.0 km

- | | | | |
|---|--|--|---------------------------|
| | | 15. Head west on Chemin Du 4e - Rang - du - Gore toward Joanisse Montée
About 2 mins | go 1.2 km
total 1.2 km |
|  | | 16. Slight right at Du Gore Montée
About 7 mins | go 4.8 km
total 6.0 km |

Total: **6.0 km** – about **9 mins**

Du Gore Montée

total 0.0 km

17. Head **north** on **Du Gore Montée** toward **Ivall Montée**
About 3 mins

go 1.7 km
total 1.7 kmTotal: **1.7 km** – about **2 mins**

Du Gore Montée

total 0.0 km

18. Head **northwest** on **Du Gore Montée** toward **De St - André - Avellin Montée**

go 28 m
total 28 m

19. Turn **right** at **De St - André - Avellin Montée**
About 1 min

go 0.8 km
total 0.8 km

20. Turn **left** at **Paquette Montée**
About 4 mins

go 2.3 km
total 3.1 kmTotal: **3.1 km** – about **4 mins**

Paquette Montée

total 0.0 km

21. Head **north** on **Paquette Montée** toward **Route 317**

go 24 m
total 24 m

22. Turn **right** at **Route 317**
About 17 mins

go 12.9 km
total 12.9 km

23. Turn **left** to stay on **Route 317**
About 6 mins

go 4.9 km
total 17.8 kmTotal: **17.8 km** – about **23 mins**

Route 317

total 0.0 km

24. Head **east** on **Route 317** toward **Route 321**

go 40 m
total 40 m

25. Turn **left** at **Route 321**
About 9 mins

go 7.1 km
total 7.1 kmTotal: **7.1 km** – about **9 mins**

Route 321

total 0.0 km

26. Head **north** on **Route 321** toward **Rue Pilon**

go 0.3 km
total 0.3 km

27. Turn **right** at **Route 315**
About 15 mins

go 11.4 km
total 11.6 km

28. Turn **right** at **Rue Des Bouleaux**

go 95 m
total 11.7 kmTotal: **11.7 km** – about **15 mins**

Rue Des Bouleaux

total 0.0 km

29. Head **southeast** on **Rue Des Bouleaux** toward **Route 323**

go 83 m
total 83 m

30. Turn **left** at **Route 323**
About 24 mins

go 23.8 km
total 23.9 kmTotal: **23.9 km** – about **24 mins**

Route 323

total 0.0 km

31. Head **north** on **Route 323** toward **Route 364**go 61 m
total 61 m32. Turn **right** at **Route 364**

About 17 mins

go 13.5 km
total 13.5 km33. Turn **right** to stay on **Route 364**

About 3 mins

go 2.0 km
total 15.5 kmTotal: **15.5 km** – about **20 mins**

Route 364

total 0.0 km

34. Head **south** on **Rue Du Village** toward **Route Morrison**go 0.2 km
total 0.2 km35. Turn **left** at **Route Morrison**

About 4 mins

go 3.3 km
total 3.5 km36. Continue on **Route 327/Route 364**
Continue to follow Route 327

About 45 mins

go 48.1 km
total 51.5 km37. Continue on **Rue Des Érables**

About 4 mins

go 2.2 km
total 53.7 km38. Continue on **Montée La Branche**

About 6 mins

go 3.8 km
total 57.5 km39. Continue on **Rue Renaud**

About 1 min

go 0.6 km
total 58.1 kmTotal: **58.1 km** – about **1 hour 0 mins**

Rue Renaud

total 0.0 km

40. Head **east** on **Route Du Canton** toward **Montée Saint-Phillippe**

About 2 mins

go 2.7 km
total 2.7 km41. Turn **right** at **Route 50 E**

About 4 mins

go 4.0 km
total 6.7 kmTotal: **6.7 km** – about **5 mins**

Route 50 E

total 0.0 km

42. Head **northeast** on **Route 50 E** toward **Exit 260**

About 5 mins

go 6.1 km
total 6.1 km43. Take exit **258** for **QC-327** toward **Av. Argenteuil**

About 1 min

go 0.8 km
total 6.9 km44. Turn **right** at **QC-327/Route 327** (signs for **Saint-André-d'Argenteuil/ QC-327**)

About 9 mins

go 7.2 km
total 14.1 km45. Slight **left** at **Rue Legault**go 82 m
total 14.2 kmTotal: **14.2 km** – about **15 mins**

Rue Legault

total 0.0 km

46. Head **north** on **Rue Legault** toward **Route 327**go 82 m
total 82 m

47. Turn **left** at **Route 327**

go 0.1 km
total 0.2 km



48. Slight **right** at **Route 344**

About 4 mins

go 3.2 km
total 3.4 km

Total: **3.4 km** – about **4 mins**



Route 344

These directions are for planning purposes only. You may find that construction projects, traffic, weather, or other events may cause conditions to differ from the map results, and you should plan your route accordingly. You must obey all signs or notices regarding your route.

Map data ©2009 , Tele Atlas